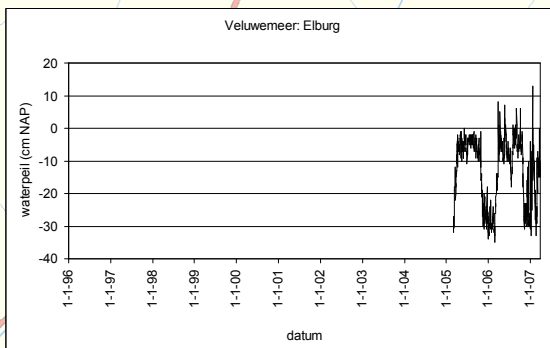
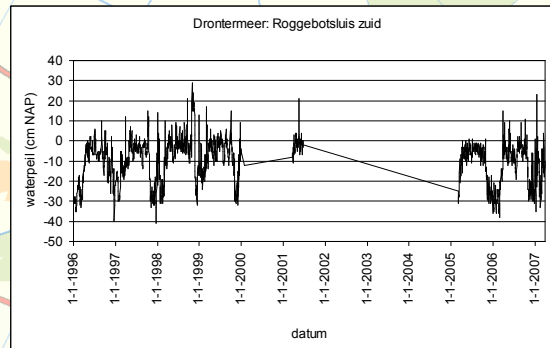


Veluwerandmeren

ABI-11.1: Waterhuishouding

Waterpeil t.o.v. NAP, 1996 tot 2007



Legenda

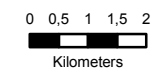
N2000-grens Veluwerandmeer

Meetpunt



Referentie: N2000_0250

RWS WD, 26-02-2009



schaal 1:130.000



Ministerie van Verkeer en Waterstaat
Directoraat-Generaal Rijkswaterstaat
Waterdienst

topografische achtergrond © Topografische Dienst Kadaster